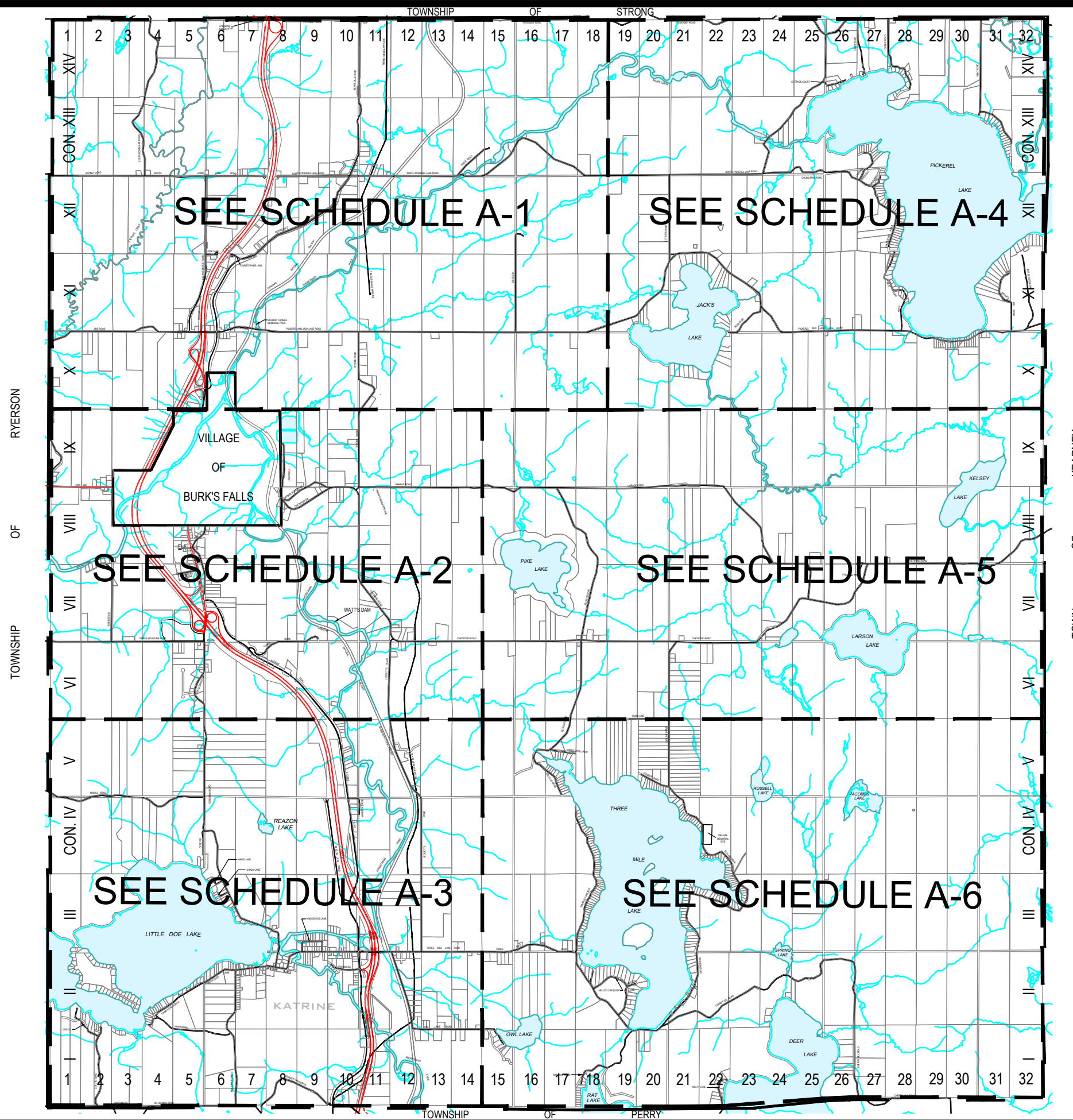





ARMOUR TOWNSHIP  
ZONING BY-LAW  
SCHEDULE A  
AND  
KEY MAP TO  
SCHEDULES A1 TO A6



-  KEY MAP BOUNDARIES
-  PROPERTY PARCELS

ZONING BY-LAW No. 23-2010  
PASSED THIS 13th DAY OF JULY, 2010

  
Robert MacPhail, Reeve

  
Wendy Whitwell, Clerk-Administrator



100 0 200 400 600 METRES  
0 800 1600 FEET

Consolidated to  
February 14, 2020