

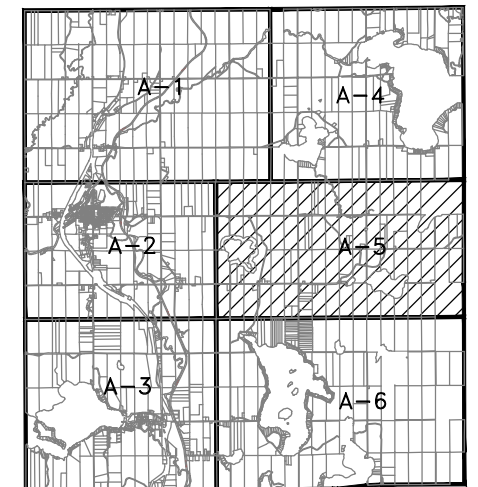


ARMOUR TOWNSHIP  
ZONING BY-LAW  
SCHEDULE A-5

LEGEND

SYMBOL	ZONE
Ru	RURAL Ru
RS	RESIDENTIAL SETTLEMENT RS
SR	SEASONAL RESIDENTIAL SR
LR	LAKESHORE RESIDENTIAL LR
MHP	MOBILE HOME PARK MHP
C	COMMERCIAL C
H	HOLDING H - refer to Section 5-13
RC	RECREATIONAL COMMERCIAL RC
M	RURAL INDUSTRIAL M
MX	EXTRACTIVE INDUSTRIAL MX
P	PUBLIC P
I	INSTITUTIONAL I
FP	FLOOD PLAIN FP See Section 11.4 for Regulatory Flood Elevations on inland lakes and for Magnetawan River sections (K1)-(12)
	WETLANDS PROTECTION
	CROWN LAND for information only this is not a zone in this By-law

KEY MAP



ZONING BY-LAW No. 23-2010  
PASSED THIS 13th DAY OF JULY, 2010

*Robert MacPhail*  
Robert MacPhail, Reeve

*Wendy Whitwell*  
Wendy Whitwell, Clerk-Administrator



50 0 100 200 300 METRES  
0 400 800 FEET

Consolidated to  
February 14, 2020

