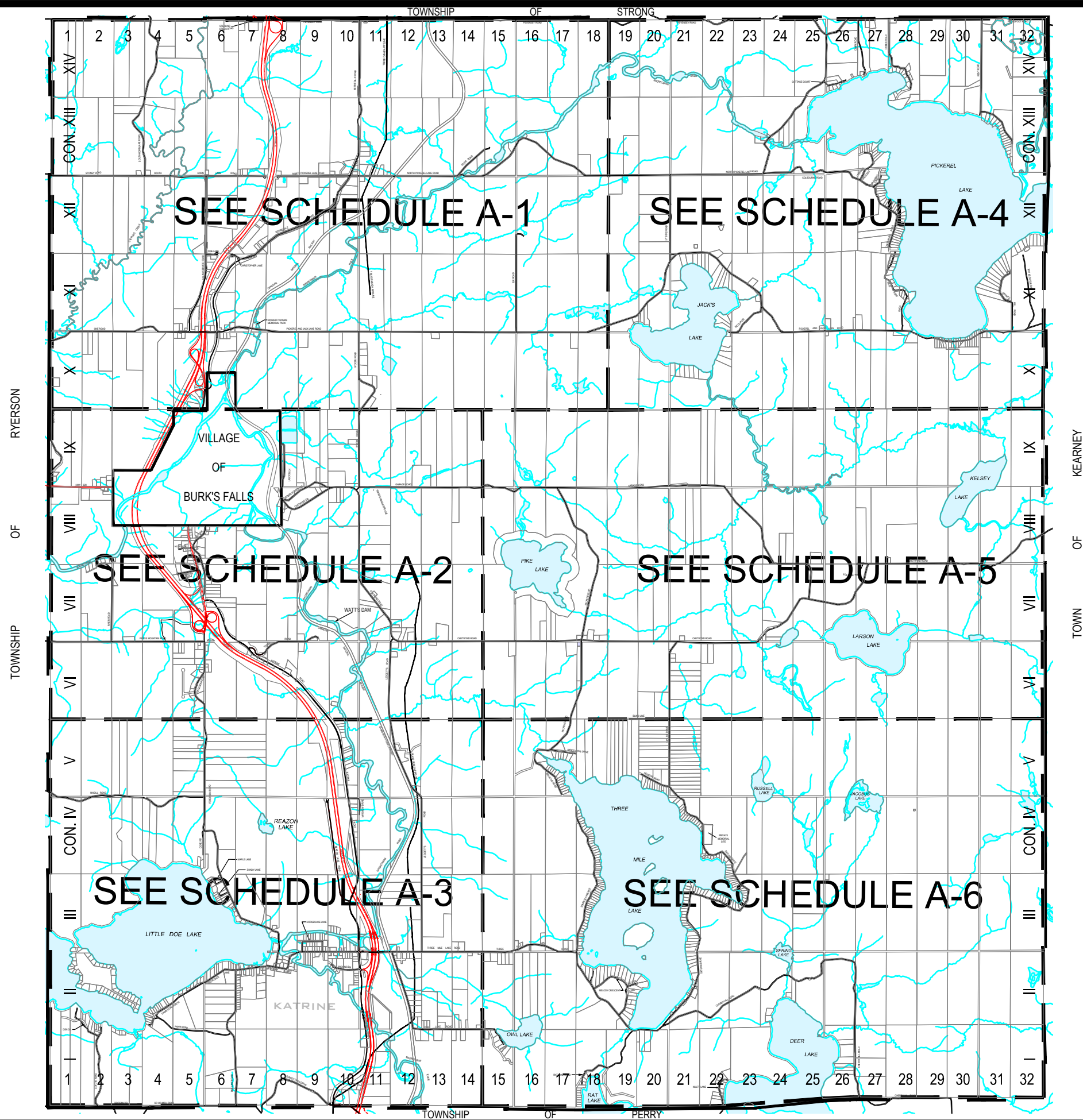





ARMOUR TOWNSHIP
ZONING BY-LAW
SCHEDULE A
AND
KEY MAP TO
SCHEDULES A1 TO A6



-  KEY MAP BOUNDARIES
-  PROPERTY PARCELS

ZONING BY-LAW No. 23-2010
PASSED THIS 13th DAY OF JULY, 2010


Robert MacPhail, Reeve


Wendy Whitwell, Clerk-Administrator



100 0 200 400 600 METRES
0 800 1600 FEET

Consolidated to
August 1, 2019